



























# Fox Valley

Please stay on tracks

Scale: 1:7,500

Contour Interval: 5m.

## Legend

-  Contours
-  Earth bank
-  Earth mound
-  High point
-  Creek/watercourse
-  Cliffs, rockfaces
-  Boulders
-  Boulder clusters, fields
-  Rocky ground
-  Bare rock
-  Open forest
-  Forest, very slow run
-  Forest, walk
-  Forest, fight
-  Forest, slow, good visibility
-  Open area
-  Rough open
-  Open with scattered trees
-  Rough open with trees
-  Sealed roads
-  Tracks & paths
-  Power poles & lines
-  Fence, crossable
-  Fence, uncrossable
-  Buildings
-  Man made features
-  Built up area (O.O.B.)
-  Out of Bounds
-  Out of Bounds
-  Uncrossable areas



### Fox Valley MapRun Courses Course Score, Length 0.0 km Start

- |     |    |                                |
|-----|----|--------------------------------|
| 1.  | 1  | Road intersection, middle part |
| 2.  | 2  | Path, junction                 |
| 3.  | 3  | Path, middle part              |
| 4.  | 4  | Road junc. W side              |
| 5.  | 5  | Road SW end                    |
| 6.  | 6  | Watercourse, E end             |
| 7.  | 7  | East rockface, 0.5m, NW end    |
| 8.  | 8  | Fence S corner                 |
| 9.  | 9  | Sign post                      |
| 10. | 10 | Between thickets               |
| 11. | 11 | Car wreck                      |
| 12. | 12 | Boulder, W side                |
| 13. | 13 | Path, NW end                   |
| 14. | 14 | sign post                      |
| 15. | 15 | Cliff, 2m, S foot              |
| 16. | 16 | Path, junc.                    |
| 17. | 17 | Cliff, 8m, on top of           |
| 18. | 18 | Clearing, S part               |
| 19. | 19 | Path junc.                     |
| 20. | 20 | Rockface, 1m, on top of        |
| 21. | 21 | Fence, NW corner               |
| 22. | 22 | Fence SW end                   |
| 23. | 23 | Bare rock 5x5m middle part     |
| 24. | 24 | Watercourse/path junc.         |
| 25. | 25 | Rockface, 1.5m on top of       |
| 26. | 26 | Bare rock, north eastern part  |
| 27. | 27 | Watercourse/path crossing      |
| 28. | 28 | Road junc. W side              |
| 29. | 29 | Large knoll, on top of         |
| 30. | 30 | Road, bend                     |
- 240 m from last control to finish. No tapes

Orienteering NSW  
E: admin@onsw.asn.au  
W: www.onsw.asn.au



Copyright February 2019

Garingal Orienteers  
W: www.garingal.com.au

Base map: Russell Rigby  
and Carol Jacobson  
Field observations: Ross  
Barr & Jim Merchant  
Cartography: Jim Merchant