



















# Fox Valley

Please stay on tracks

Scale: 1:7,500

Contour Interval: 5m.

## Legend

- |   |                               |   |                        |
|---|-------------------------------|---|------------------------|
|  | Contours                      |  | Sealed roads           |
|  | Earth bank                    |  | Tracks & paths         |
|  | Earth mound                   |  | Power poles & lines    |
|  | High point                    |  | Fence, crossable       |
|  | Creek/watercourse             |  | Fence, uncrossable     |
|  | Cliffs, rockfaces             |  | Buildings              |
|  | Boulders                      |  | Man made features      |
|  | Boulder clusters, fields      |  | Built up area (O.O.B.) |
|  | Rocky ground                  |  | Out of Bounds          |
|  | Bare rock                     |  | Out of Bounds          |
|  | Open forest                   |  | Uncrossable areas      |
|  | Forest, very slow run         |   |                        |
|  | Forest, walk                  |   |                        |
|  | Forest, fight                 |   |                        |
|  | Forest, slow, good visibility |   |                        |
|  | Open area                     |   |                        |
|  | Rough open                    |   |                        |
|  | Open with scattered trees     |   |                        |
|  | Rough open with trees         |   |                        |



## Fox Valley MapRun Courses

### Course Short Line, Length 2.3 km

Start

1. 27 Watercourse/path crossing
  2. 7 East rockface, 0.5m, NW end
  3. 5 Road SW end
  4. 9 Sign post
  5. 8 Fence S corner
  6. 10 Between thickets
  7. 16 Path, junc.
  8. 6 Watercourse, E end
  9. 4 Road junc. W side
  10. 3 Path, middle part
- 190 m from last control to finish. No tapes

Orienteering NSW  
 E: admin@onsw.asn.au  
 W: www.onsw.asn.au



Copyright February 2019  
 Garingal Orienteers  
 W: www.garingal.com.au

Base map: Russell Rigby  
 and Carol Jacobson  
 Field observations: Ross  
 Barr & Jim Merchant  
 Cartography: Jim Merchant